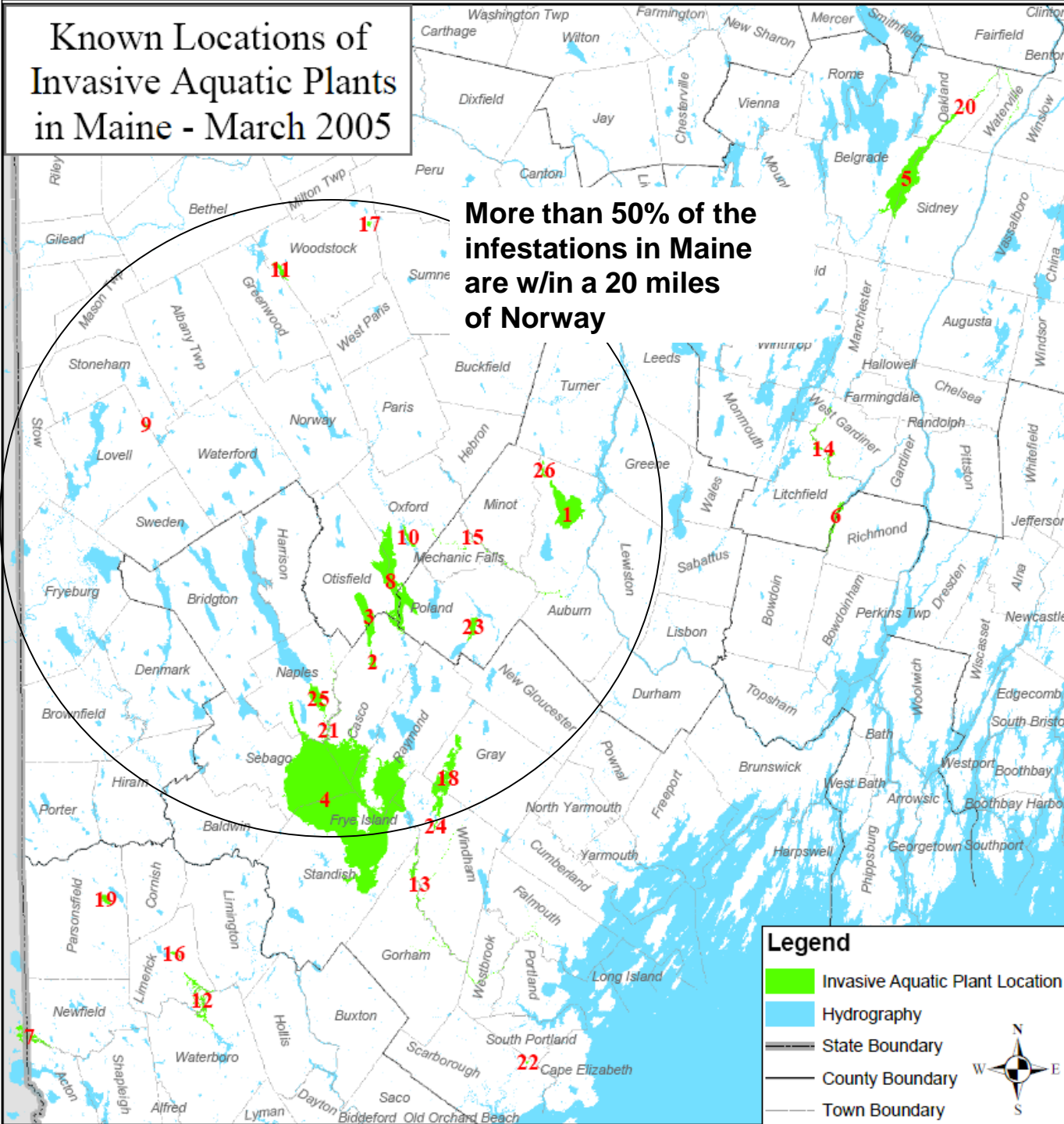


Invasive Plants

Comparing 2005 -2014

Known Locations of Invasive Aquatic Plants in Maine - March 2005

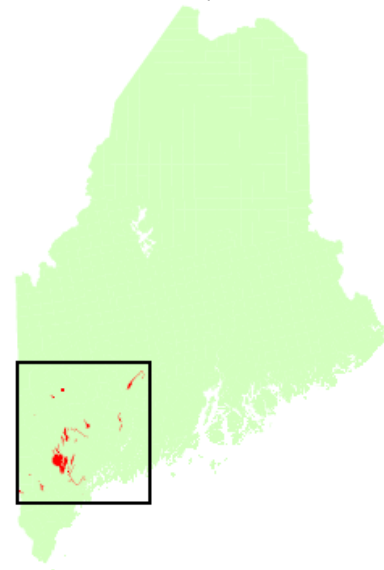
More than 50% of the infestations in Maine are w/in a 20 miles of Norway



ID	Name	Invasive Aquatic Species
1	Lake Auburn	Variable Leaf Milfoil
2	Parker Pond	Variable Leaf Milfoil
3	Pleasant Lake	Variable Leaf Milfoil
4	Sebago Lake	Variable Leaf Milfoil
5	Messalonskee Lake	Variable Leaf Milfoil
6	Pleasant Pond	Variable Leaf Milfoil
7	Balch Pond	Variable Leaf Milfoil
8	Thompson Lake	Variable Leaf Milfoil
9	Cushman Pond	Variable Leaf Milfoil
10	Hogan Pond	Variable Leaf Milfoil
11	Bryant Pond	Variable Leaf Milfoil
12	Lake Arrowhead	Variable Leaf Milfoil
13	Presumpscot River	Variable Leaf Milfoil
14	Cobbesee Stream	Variable Leaf Milfoil
15	Little Androscoggin River	Variable Leaf Milfoil
16	Pickrel Pond	Hydrilla
17	Shagg Pond	Variable Leaf Milfoil
18	Little Sebago Lake	Variable Leaf Milfoil Hybrid
19	West Pond	Curly-leaved Pondweed
20	Messalonskee Stream	Variable Leaf Milfoil
21	Songo River	Variable Leaf Milfoil
22	Unnamed Private Pond	Eurasian Water Milfoil
23	Middle Range Pond	Variable Leaf Milfoil
24	Collins Pond	Variable Leaf Milfoil Hybrid
25	Brandy Pond	Variable Leaf Milfoil
26	The Basin	Variable Leaf Milfoil

Legend

- Invasive Aquatic Plant Location
- Hydrography
- State Boundary
- County Boundary
- Town Boundary



Data Sources: Maine Office of GIS, MDEP
Map Created: 03/01/05 by N. Sylvester
 Kennebec Soil and Water Conservation District

Invasive Aquatic Plants

Infested Maine Public Waters, March 2014

www.maine.gov/dep/water/invasives/

○ Dots Represent Individual Infested Waterbodies

● Variable Leaf Milfoil (VLM) ● Eurasian Water Milfoil (EWM)

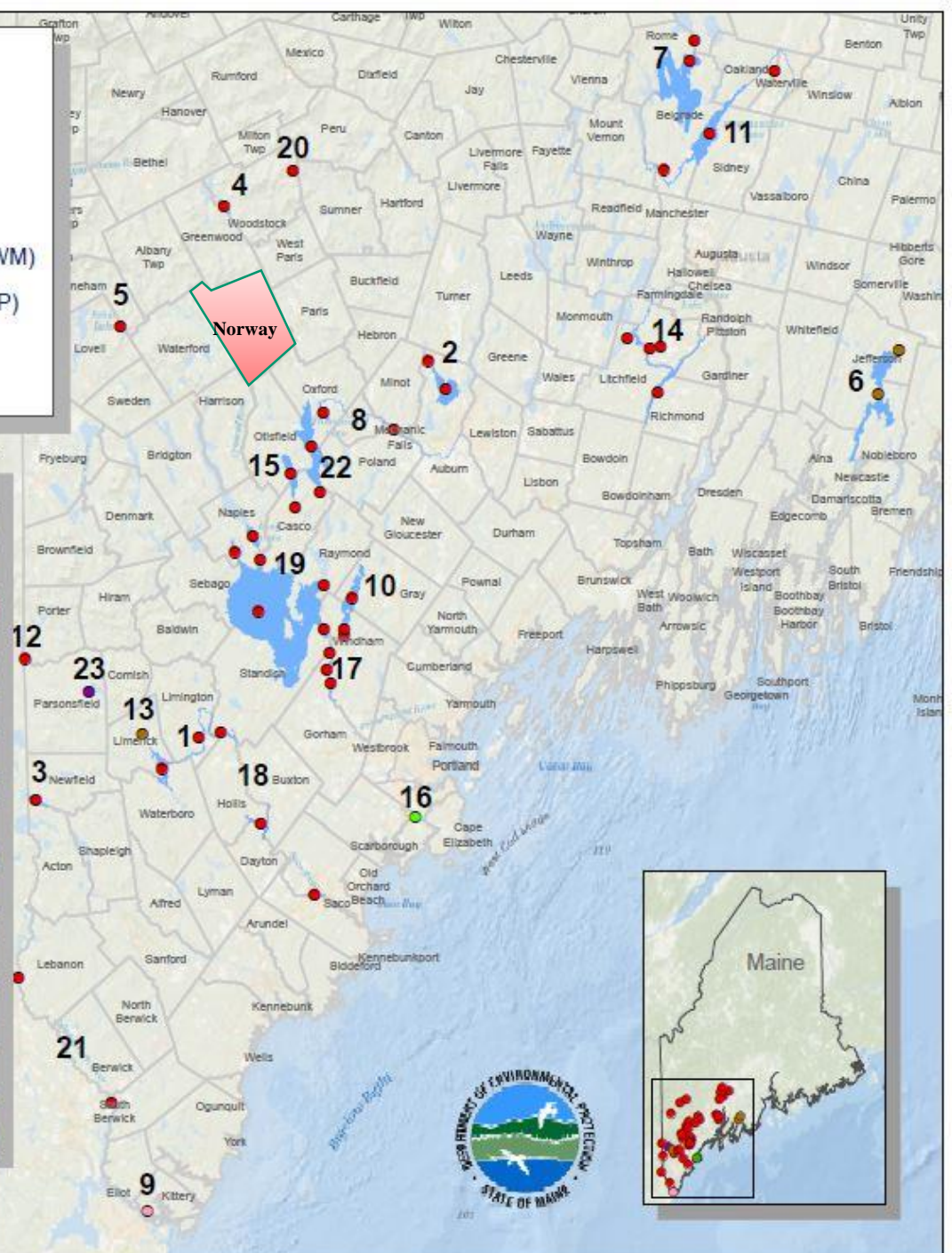
● Hydrilla (HYD) ● Curly Leaf Pondweed (CLP)

● European Naiad (EN) and Curly Leaf Pondweed (CLP)

— Town Boundaries

Infested Systems

1 Arrowhead Lake Arrowhead and Little Ossipee River	VLM	13 Pickerel Pond Pickerel Pond	HYD
2 Lake Auburn Lake Auburn and The Basin	VLM	14 Pleasant/Cobbossee Pleasant Pond, Cobbossee Stream, Horseshoe Pond and Purgatory Stream	VLM
3 Balch Pond Balch Pond	VLM	15 Pleasant/Parker Pleasant Lake and Parker Pond Outlet (Lily Brook)	VLM
4 Bryant Pond Bryant Pond	VLM	16 Pleasant Hill Pond Pleasant Hill Pond	EWM
5 Cushman Pond Cushman Pond	VLM	17 Presumpscot Presumpscot River, Dundee Pond and North Gorham Pond	VLM
6 Damariscotta Damariscotta Lake and Davis Stream	HYD	18 Saco River Limington Rips to Bonney Eagle Dam, Skelton Flowage and Biddeford	VLM
7 Great Pond Great Pond and Great Meadow Stream	VLM	19 Sebago/Brandy Pond Sebago Lake, Brandy Pond, Panther Run, Sebago Basin, Sebago Cove and Songo River	VLM
8 Hogan Hogan Pond and Little Androscoggin River	VLM	20 Shagg Pond Shagg Pond	VLM
9 Legion Pond Legion Pond	EN, CLP	21 Spaulding Pond Spaulding Pond and Salmon Falls River	VLM
10 Little Sebago Little Sebago Lake, Collins Pond and Mill Pond	VLM	22 Thompson Thompson Lake and The Heath	VLM
11 Messalonskee Messalonskee Lake, Belgrade Stream and Messalonskee Stream	VLM	23 West Pond West Pond	CLP
12 Ossipee Ossipee River in Porter and Parsonsfield	VLM		



0 5 10 20 30 40 Miles

